



POCKET
ROAD ATLAS
OF
INDIA

MAPS AND PUBLICATIONS PRIVATE LTD.
11, MARKET STREET, MADRAS 1

Price Rs. 10/-



**POCKET
ROAD ATLAS
OF
INDIA**

Edited by
S.Muthiah & R.P.Arya






















TT. MAPS AND PUBLICATIONS LTD.
(FORMERLY TAMILNAD PRINTERS & TRADERS PVT. LTD.)
CHROMEPET, MADRAS-600 044.

CONTENTS

Title	Page	Title	Page
India		Orissa	21
India — Key Map	6	Punjab	9
India — National Highways	35	Rajasthan	32-33
India — Railways	36	Tamil Nadu	24
India — Air Routes	37	Tripura, Mizoram	19
States		Uttar Pradesh	12-13
Andhra Pradesh	22-23	West Bengal	20
Arunachal Pradesh	17	Union Territories	
Assam	16	Andaman & Nicobar Islands	23
Biher	14	Chandigarh	9
Goa	27	Dadra & Nagar Haveli	28
Gujarat	34	Daman & Diu	34
Haryana	8	Delhi	7
Himachal Pradesh	11	Lakshadweep	25
Jammu & Kashmir	10	Pondicherry	24
Karnataka	26	Miscellaneous	
Kerala	25	Distance chart	38-39
Madhya Pradesh	30-31	Road signs	4-5
Maharashtra	28-29	Index	40-47
Manipur, Nagaland	18	Getting Ready for a Long Trip	48
Meghalaya, Sikkim	15		

SYMBOLS

 Country Capital	 Ghat Section	
 State Capital	 National Highway Number	
 District Headquarters	 Distances in Kilometres	
 Other Towns	 Railway Line	
 International Boundary	 Air Route	
 State Boundary	 Places of Tourist Importance	
 National Highway	 Good Accommodation (Western style hotel, Tourism Dept. Bungalow or Govt. Circuit House)	
 Major Road	 Sanctuary (W.L.S.) & National Park (N.P.)	
 Other Road	 Height in Metres	
 Road Motorable in Fair Weather Only		

